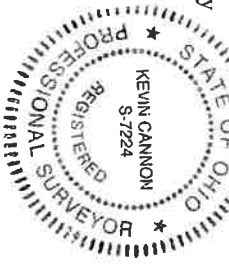
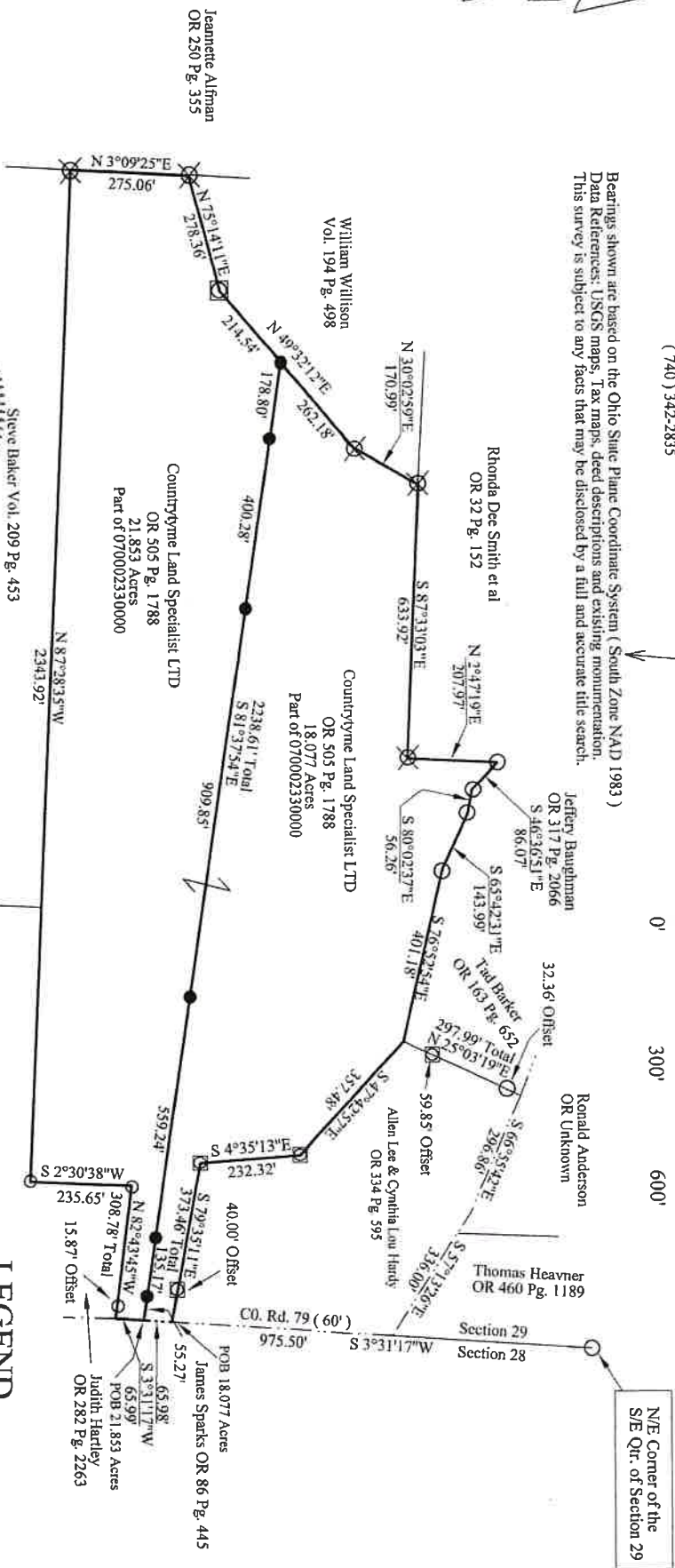




KEVIN CANNON SURVEYING

7945 Twp. Rd. 114 NE
New Lexington, Ohio 43764
(740) 342-2835

Bearings shown are based on the Ohio State Plane Coordinate System (South Zone NAD 1983)
Data References: USGS maps, Tax maps, deed descriptions and existing monumentation.
This survey is subject to any facts that may be disclosed by a full and accurate title search.



Kevin Cannon
Reg: 7224
Date 10/25/23

- ### LEGEND
- Iron Pin Set 5/8" Rebar 30" Long
 - With Plastic Id Stamped KCS7224 (IPS)
 - ⊗ 5/8" (IPF)
 - ⊠ 1" Roof Bolt Found
 - ⊡ 5/8" (IPF), Capped KCS
 - Fence
 - Basis of Bearings

Survey for: Al & Cindy Hardy
State: Ohio
County: Perry
Township: Harrison
T-14, R-14
Section: 29

Steve Baker Vol. 209 Pg. 453